



DAVOS KLOSTERS BUDDY

Quickstart guide

THIS IS THE DAVOS KLOSTERS BUDDY



«**Buddy**». «Buddy». This is the name of the new digital travel buddy on site in Davos Klosters.

Like a best friend, it accompanies guests on their activities and provides them with relevant information along the way. From open ski lifts and slopes, events, the upcoming guest program, and free parking spaces. Depending on the chosen activity, a different «Buddy». is used.

We started with one buddy for skiing and for snowboarding, one for cross-country skiing. In addition to these, we developed the Bike-Buddy as well as the Wander-Buddy in summer 2022.

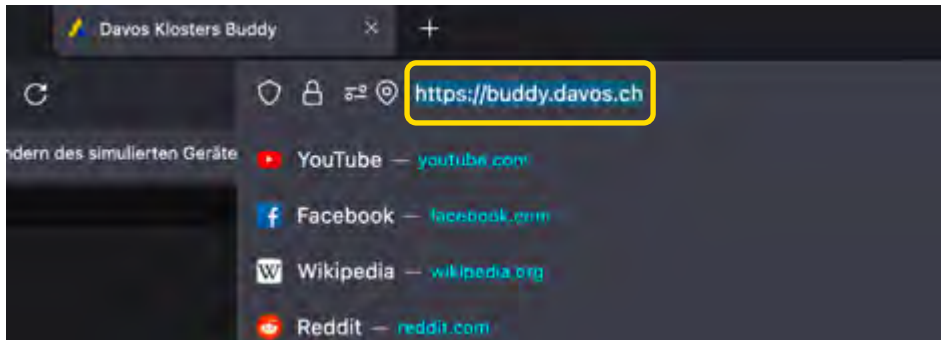
The special feature: A so-called «Progressive Web App», or PWA for short, is a symbiosis of a responsive website and a conventional app. And the Web App combines the advantages: You can go on the website in the browser and at the same time it provides offline functionalities. This means that no installation is necessary. Users also receive faster updates, since the PWA app does not have to be approved by Apple or Google first compared to conventional smartphone apps.



THIS IS HOW YOU GET TO THE BUDDY

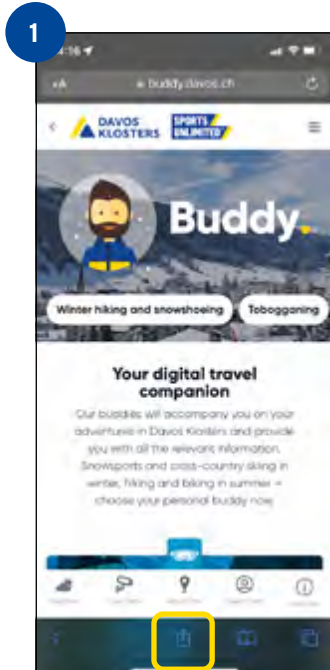
Unlike the usual apps, a PWA does not require any installation via the App Store or Google Play Store. Instead, simply open your **browser** (Safari, Firefox, Chrome etc.) and enter the following path in the search function:

buddy.davos.ch

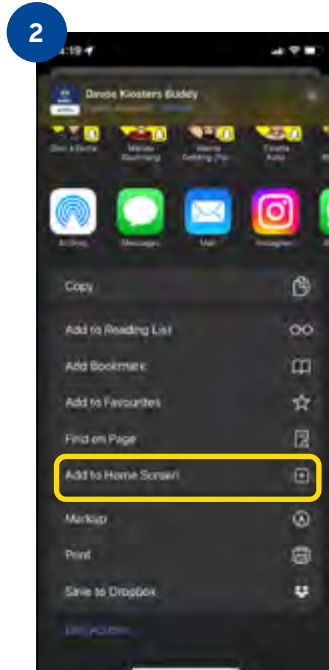


SAVE YOUR BUDDY ON THE HOMESCREEN

SAVE WITH iOS




Select Menu Options



To Home Screen



Add to Home Screen

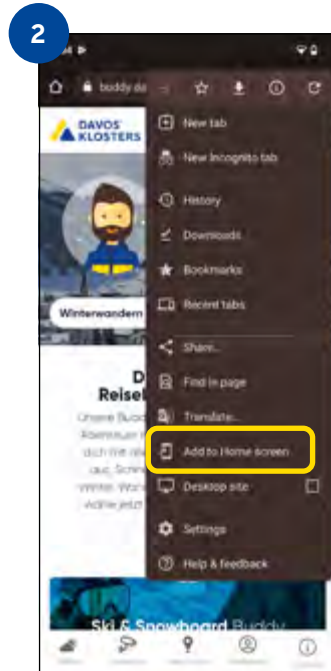


Done!

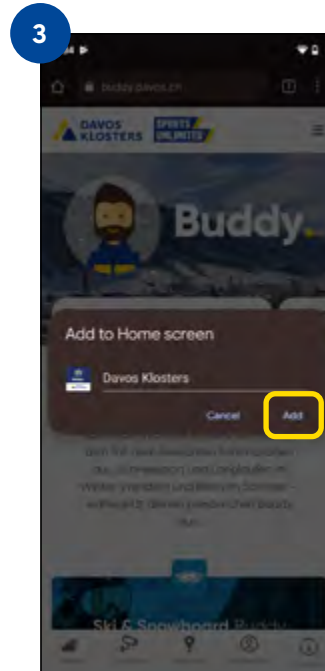
SAVE WITH ANDROID



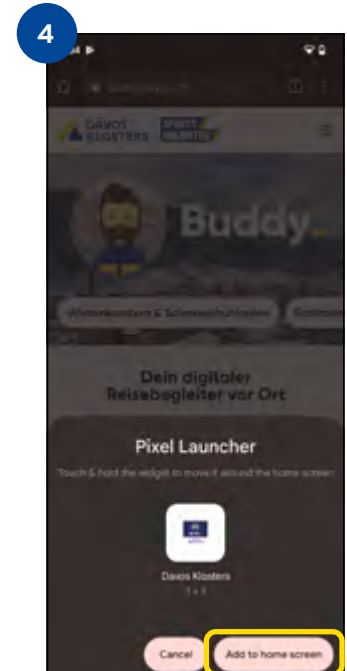
Select menu Options



Add to Home screen



Add



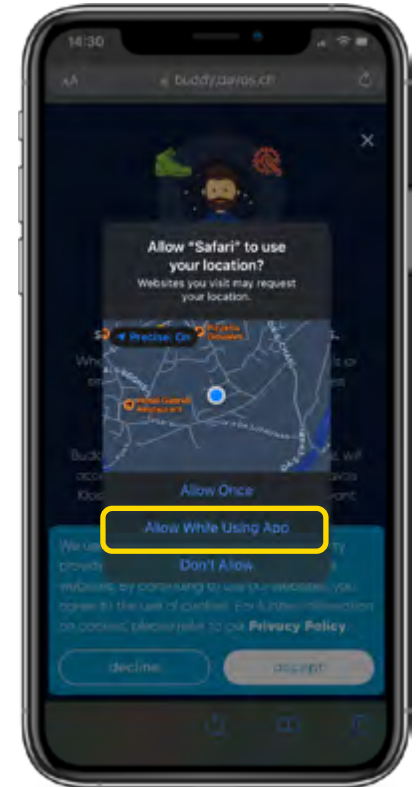
Confirm
«Add to home screen»

TURN ON LOCATION SERVICES

LOCATION SERVICE OF THE PWA

To be able to use the Buddy to its full extent, it is recommended to activate the location service.

When you start to use the PWA, your browser will ask you if the location services can be used. If you agree to the access, the functions, such as in the Around me, can be used.

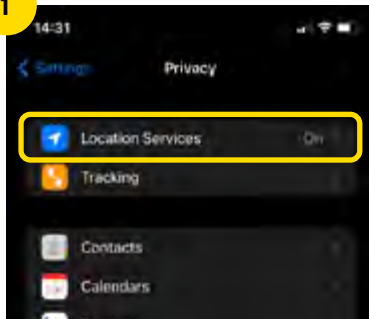


LOCATION SERVICE ON iOS

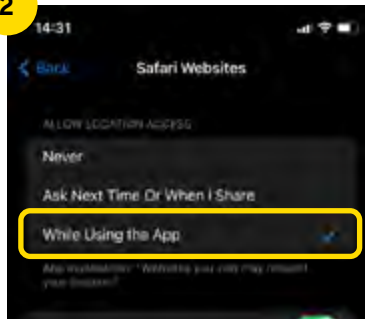
If the location function is not stored or no message appears, this can be set up in the system settings.

- To do this, open the **IOS settings** on your mobile device and then **select privacy**.
- Now open the settings for the **location services**.
- Here you can set up Safari so that the location is accessed **«When using the the app»**.

1



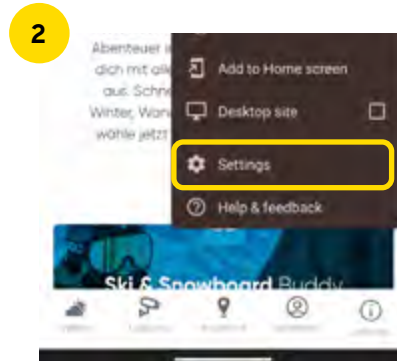
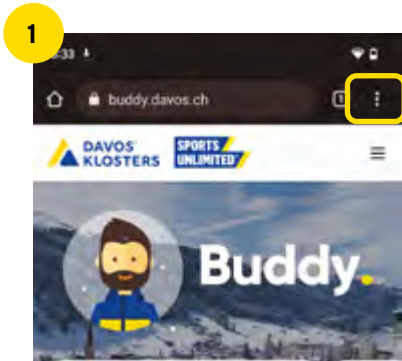
2



LOCATION SERVICE FOR ANDROID

If the location function is not stored or no message appears, this can be set up in the browser settings.

- To do this, open the **Chrome app** on your Android device.
- Tap to the right of the address bar on the **«More» icon (three dots)** and then tap **settings**.
- Tap **website settings**, then location and enable the **location service option**.



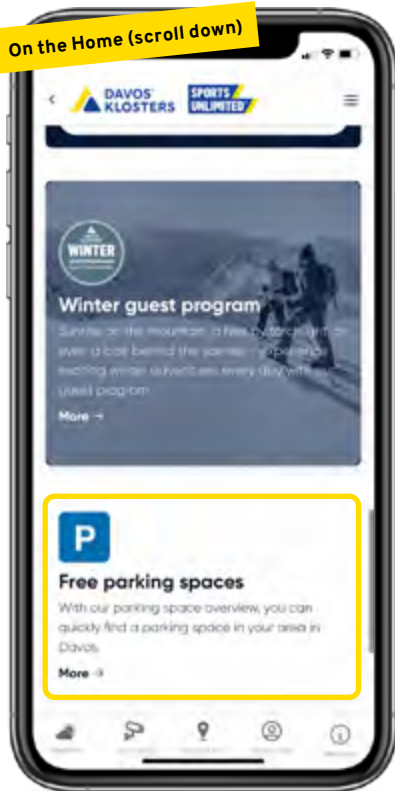
FIND A PARKING SPACE

The Davos Klosters Buddy supports local guests in their search for a parking space.

With the help of the location function, all parking spaces nearby are searched for and displayed to the user, including the number of free spaces.

FIND FREE PARKING SPACE

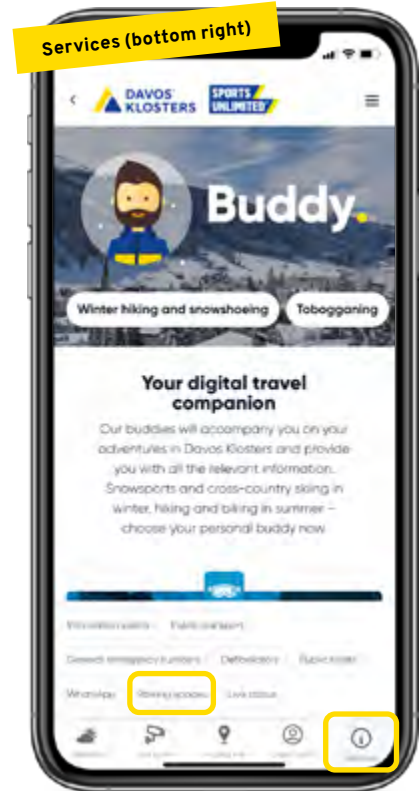
On the Home (scroll down)



Around me (bottom, centre)



Services (bottom right)



THANK YOU, FOR YOUR ATTENTION

DESTINATION DAVOS KLOSTERS

Tourismus- und Sportzentrum

Talstrasse 41

CH-7270 Davos Platz

+41 81 415 21 21

davos.ch